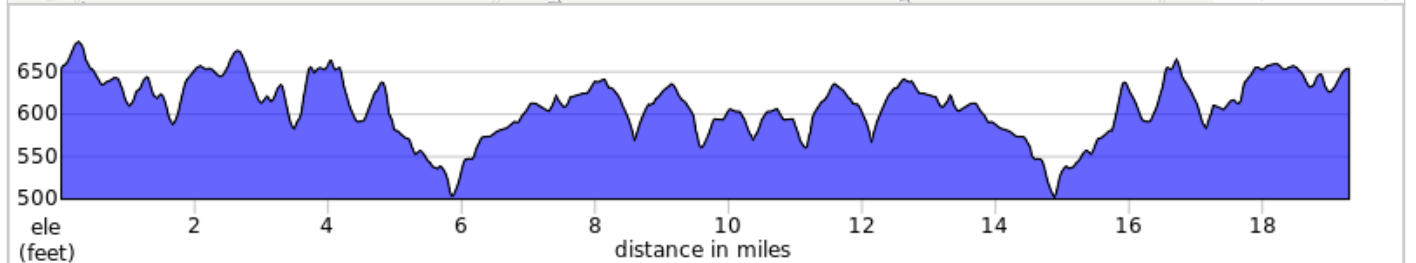
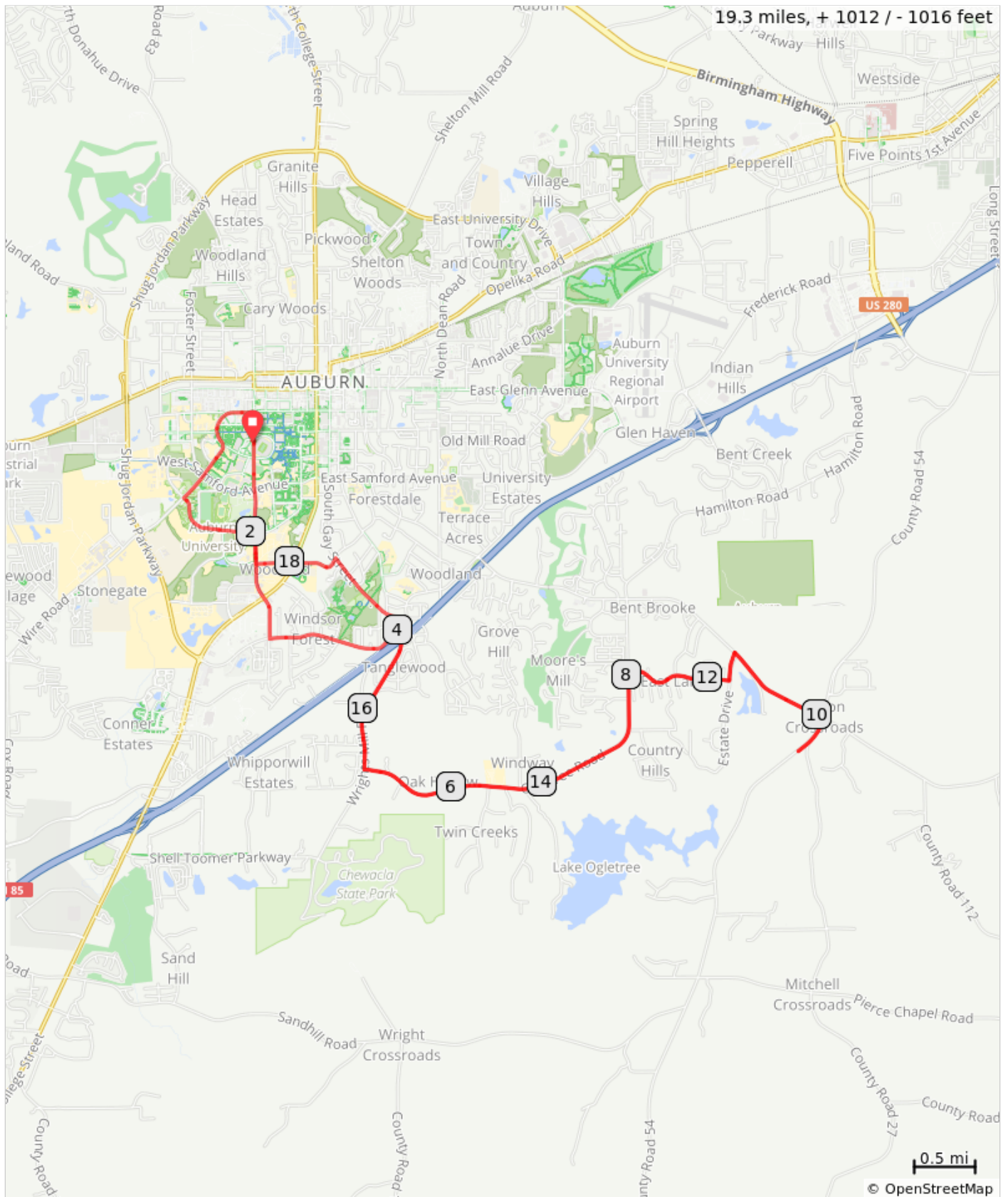
















2020 Bo Bikes Bama 20-Mile Route



2020 Bo Bikes Bama 20-Mile Route

Dist	Type	Note
0.0		Start of route
0.0		Left onto S Donahue Dr
0.2		Left onto W Magnolia Ave
0.5		Continue straight onto Wire Rd
1.3		Left onto Lem Morrison Dr
2.0		Right onto S Donahue Dr
2.9		Left onto E University Dr
4.0		Right onto Wrights Mill Rd
5.2		Left onto Ogletree Rd
8.0		Right onto E Lake Blvd
8.9		Left onto Co Rd 106
9.1		Right onto Lee Rd 146/Moores Mill Rd
10.0		Right onto County Rd 54 E/Lee Rd 54/Society Hill Rd
10.4		Make a U-Turn after visiting the Rest Stop

10.4 miles. +493/-575 feet

Dist	Type	Note
10.7		Left onto Lee Rd 146/Moores Mill Rd
11.6		Left onto Co Rd 106
11.8		Right onto E Lake Blvd
12.7		Left onto Ogletree Rd
15.5		Right onto Wrights Mill Rd
16.7		Slight right onto E University Dr
16.8		Left onto S Gay St
17.6		Left onto Woodfield Dr
18.3		Right onto S Donahue Dr
19.3		End of route

8.9 miles. +453/-404 feet